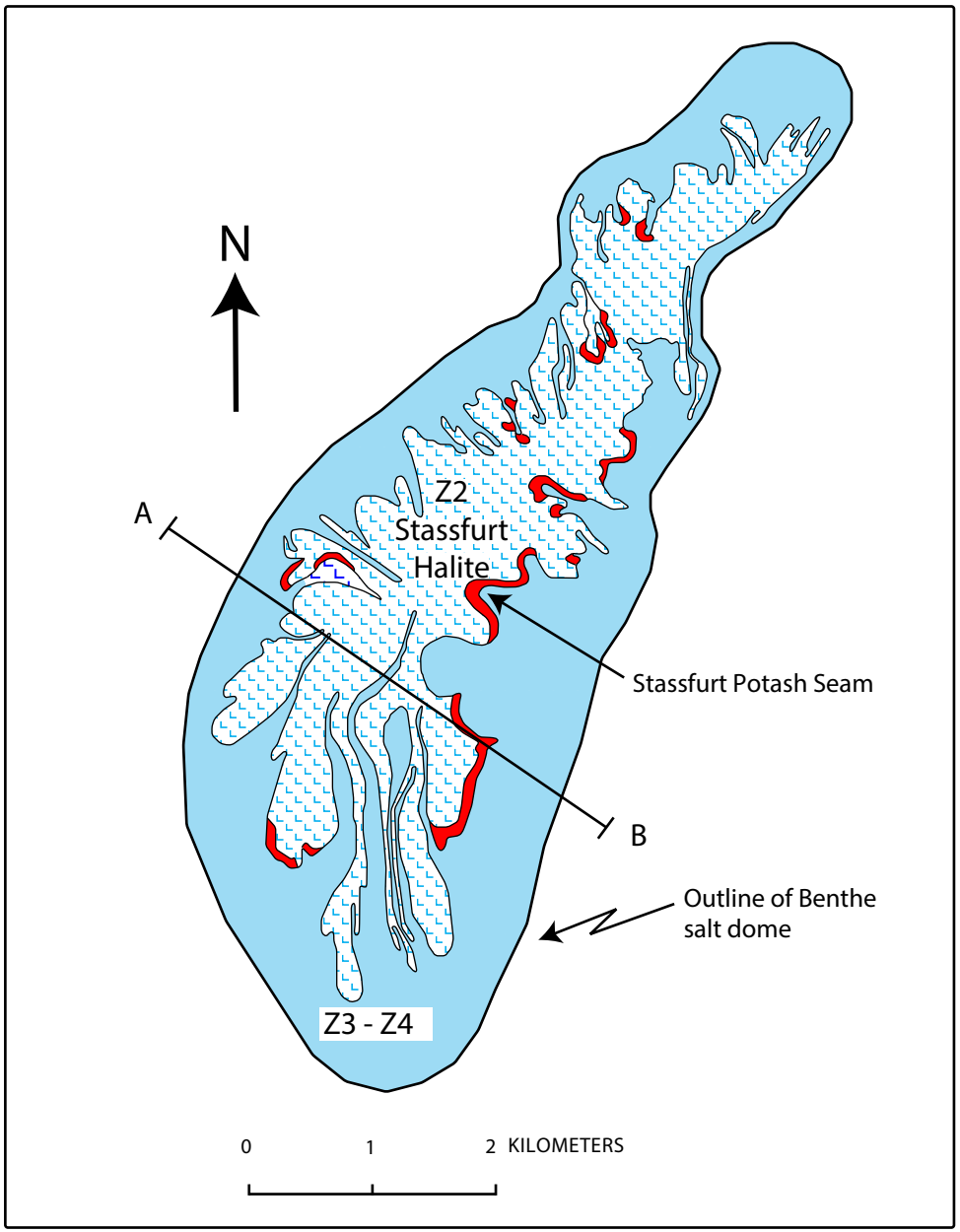

Figure ZCHB_More_Benthe_1. Horizontal section of Benthe salt dome at a depth of 600 m below the surface (modified from Richter-Bernburg, 1972).

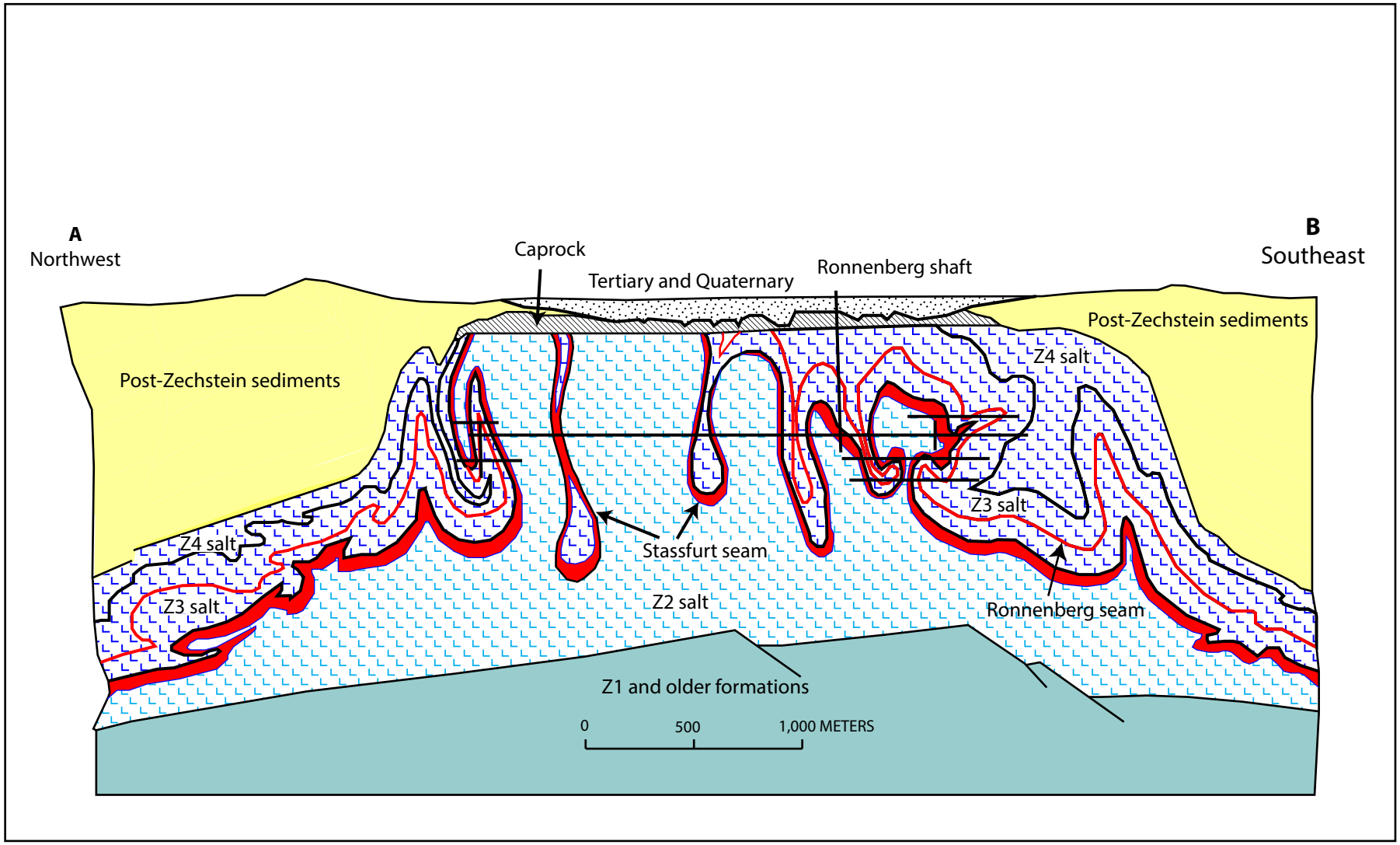

Figure ZCHB_More_Benthe_2. Cross section for Benthe salt dome (modified from Richter-Bernburg, 1972). See figure ZCHB_More_Benthe_1 for location.

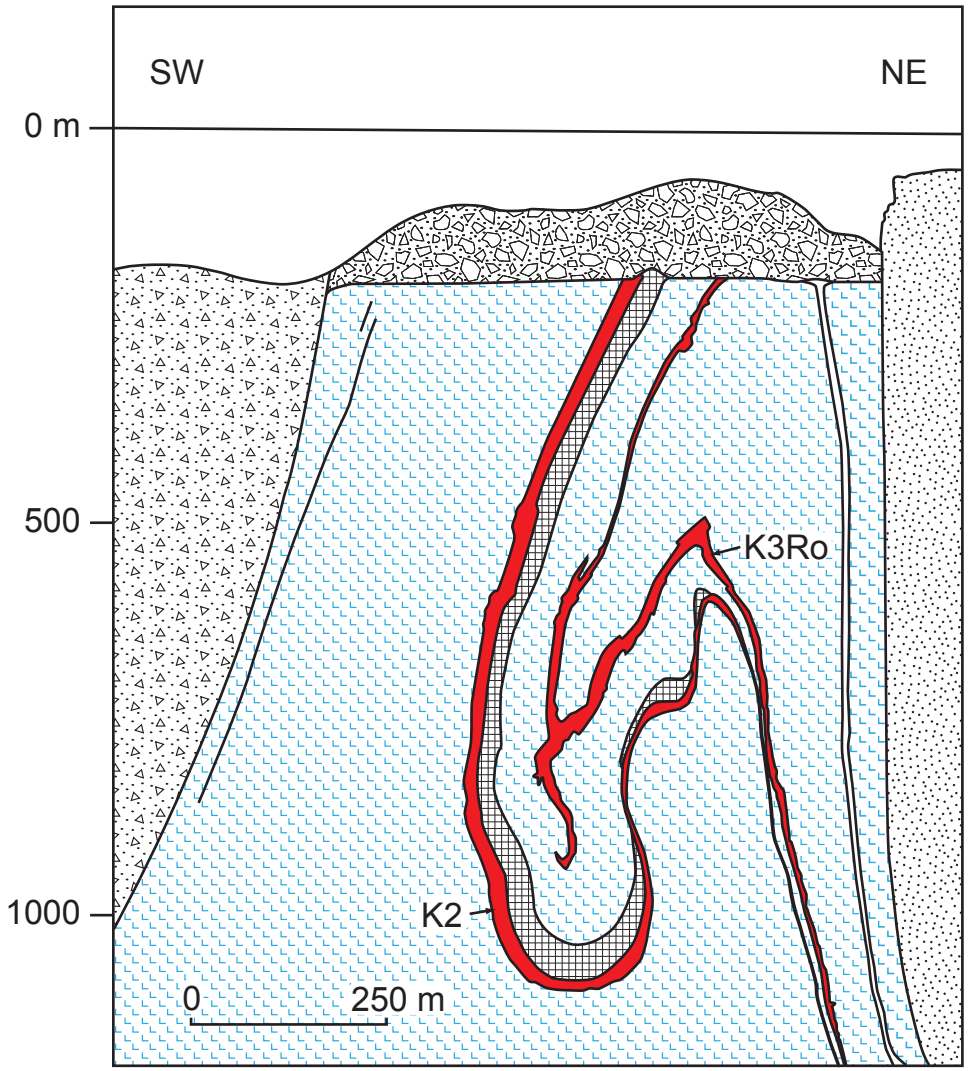

EXPLANATION

- Cap rock
- Zechstein, Z3-A3 Leine main anhydrite
- Zechstein (Z2-Z4) Strassfurt to Aller rock salt
- Zechstein, Z2-K2 Strassfurt potash and Z3-K3Ro Leine Ronnenberg potash
- Jurassic, undivided sediments and evaporites
- Triassic red sandstone

Figure ZCHB_More_Bokeloh_CrossSect. Profile of the Bokeloh salt stock (modified from Beer, 1996).

Figure ZCHB_More_Bokeloh. Cross section for Bokeloh salt stock (modified from Beer, 1996).

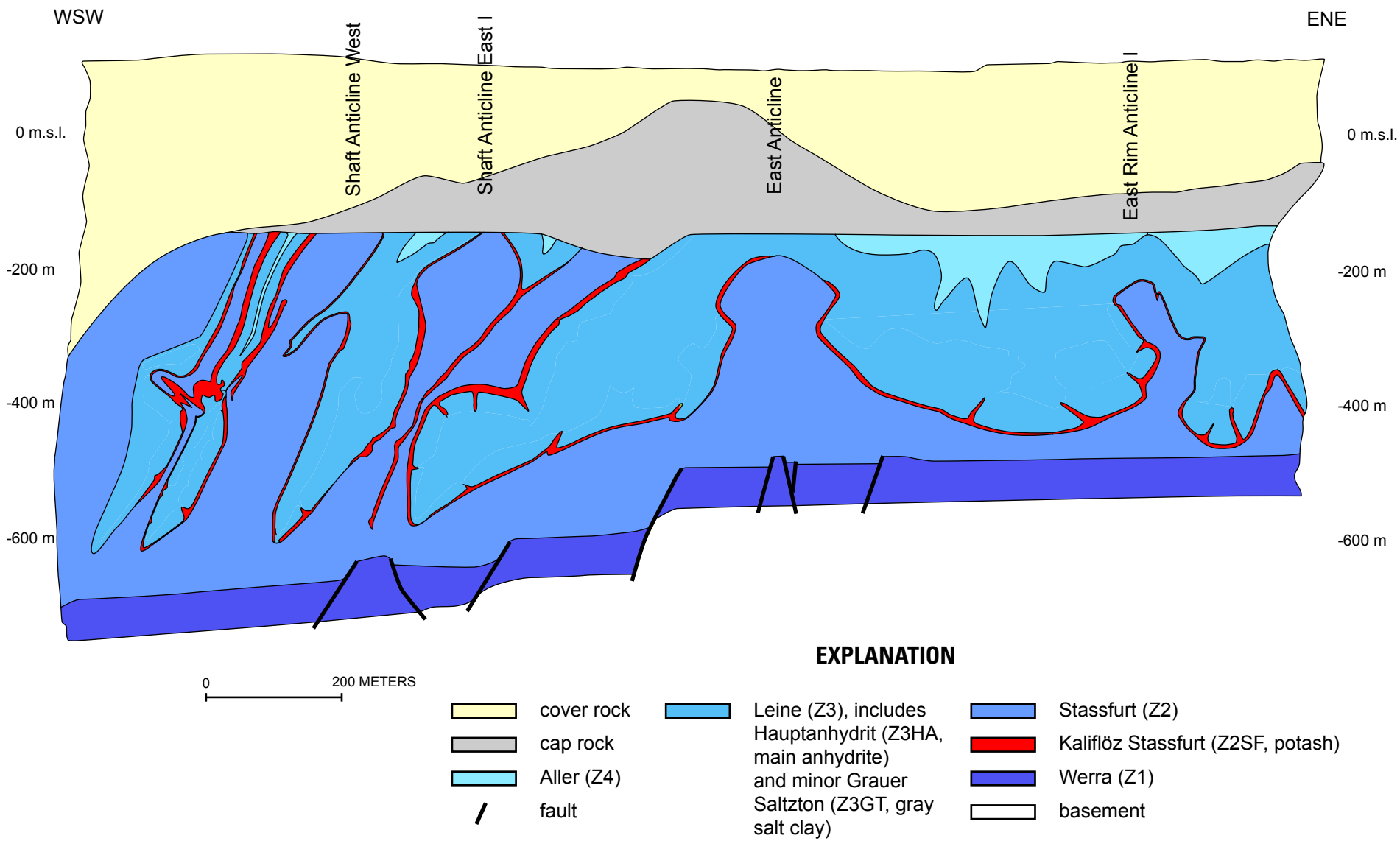

Figure ZCHB_More_Morsleben. Cross section through the former Morsleben salt mine, Bartensleben shaft, Germany (simplified from Behlau and Mingerzahn, 2001).

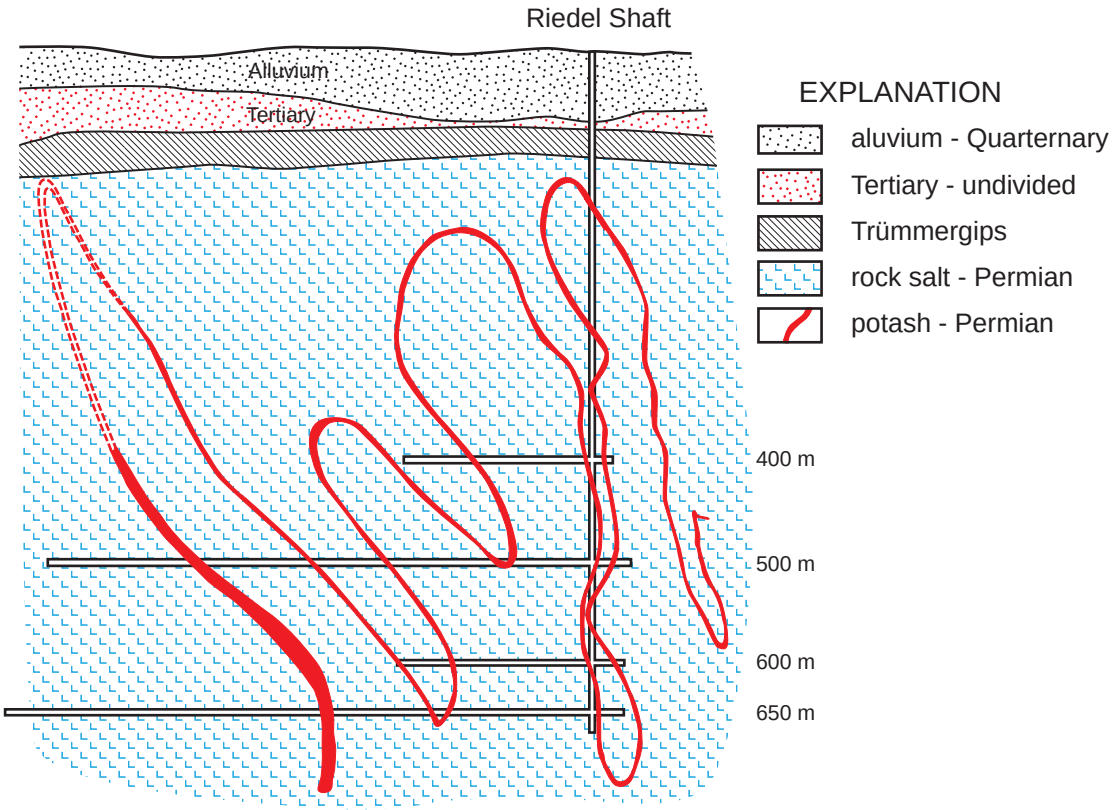

Figure ZCHB_More_Riedel. Cross section showing distribution of potash at the Riedel Mine (after Stille, 1925).